



View 1a: Travelling east towards Kentford, views of the Site are screened by intervening tree cover



View 1b: From the junction of Norfolk Road, School Road and the B1506, there are glimpsed views across Parcel W2

Tree cover between
Parcels W1 and W2

Parcel W2



View 1c: There are glimpsed views across Parcel W2 looking south from B1506

Approximate extent of Parcel E2

Approximate extent of Parcel E2

Sir Graham Kirkham
Avenue

B1506

Sir Graham Kirkham Avenue



View 1d: Looking southeast, there are glimpsed views of Parcel E2




View 1e: A linear view along the existing access



View 1f: There are glimpses of the stable block beyond Parcel E2 from B1506




View 1g: Travelling east on B1506, views of the Site are screened



View 2a: Travelling north on School Road, there are glimpses of the western extent of Parcel W2




View 2b: From School Road, views across the Site are generally screened by the intervening hedgerow, with only occasional glimpses of Parcel W2



View 2c: Travelling south on School Road, views of the Site are generally screened by the intervening hedgerow



View 3: From Norfolk Road, there is a glimpsed view of the western extent of Parcel W2 on the approach to the junction with B1506 and School Road. Other views of the Site are screened by intervening vegetation



View 4: From Byerley Close, there are currently glimpses of built form in Parcels E2 and E3



View 5: From Larnarch Drive, there are glimpses of Parcel E1



View 6: From Farrier Mews, there are currently views of the Allen Centre for Vaccine Studies in Parcel E1



View 7a: There are glimpsed views of built form in Parcel E1 from the northern extent of Jeddah Way beside the care home



View 7b: From Jeddah Way, there are currently views of the Allen Centre for Vaccine Studies in Parcel E1



View 7c: From communal areas and streets to the east, views of the Site are screened by built form