

10k Raster Mapping

Published 2006

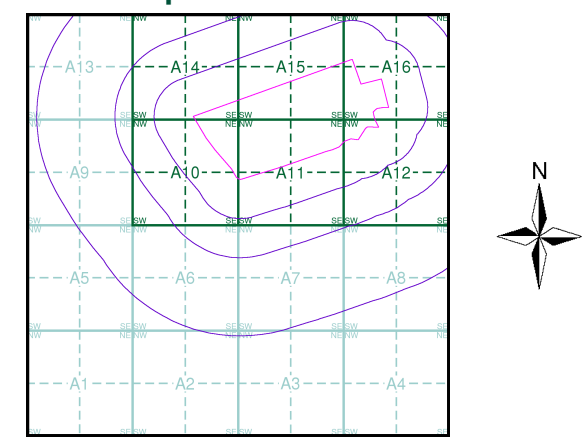
Source map scale - 1:10,000

The historical maps shown were produced from the Ordnance Survey's 1:10,000 colour raster mapping. These maps are derived from Landplan which replaced the old 1:10,000 maps originally published in 1970. The data is highly detailed showing buildings, fences and field boundaries as well as all roads, tracks and paths. Road names are also included together with the relevant road number and classification. Boundary information depiction includes county, unitary authority, district, civil parish and constituency.

Map Name(s) and Date(s)

TL66NE 2006 1:10,000	TL76NW 2006 1:10,000
TL66SE 2006 1:10,000	TL76SW 2006 1:10,000

Historical Map - Slice A



Order Details

Order Number: 304894834_1_1

Customer Ref: STU5875

National Grid Reference: 569140, 265870

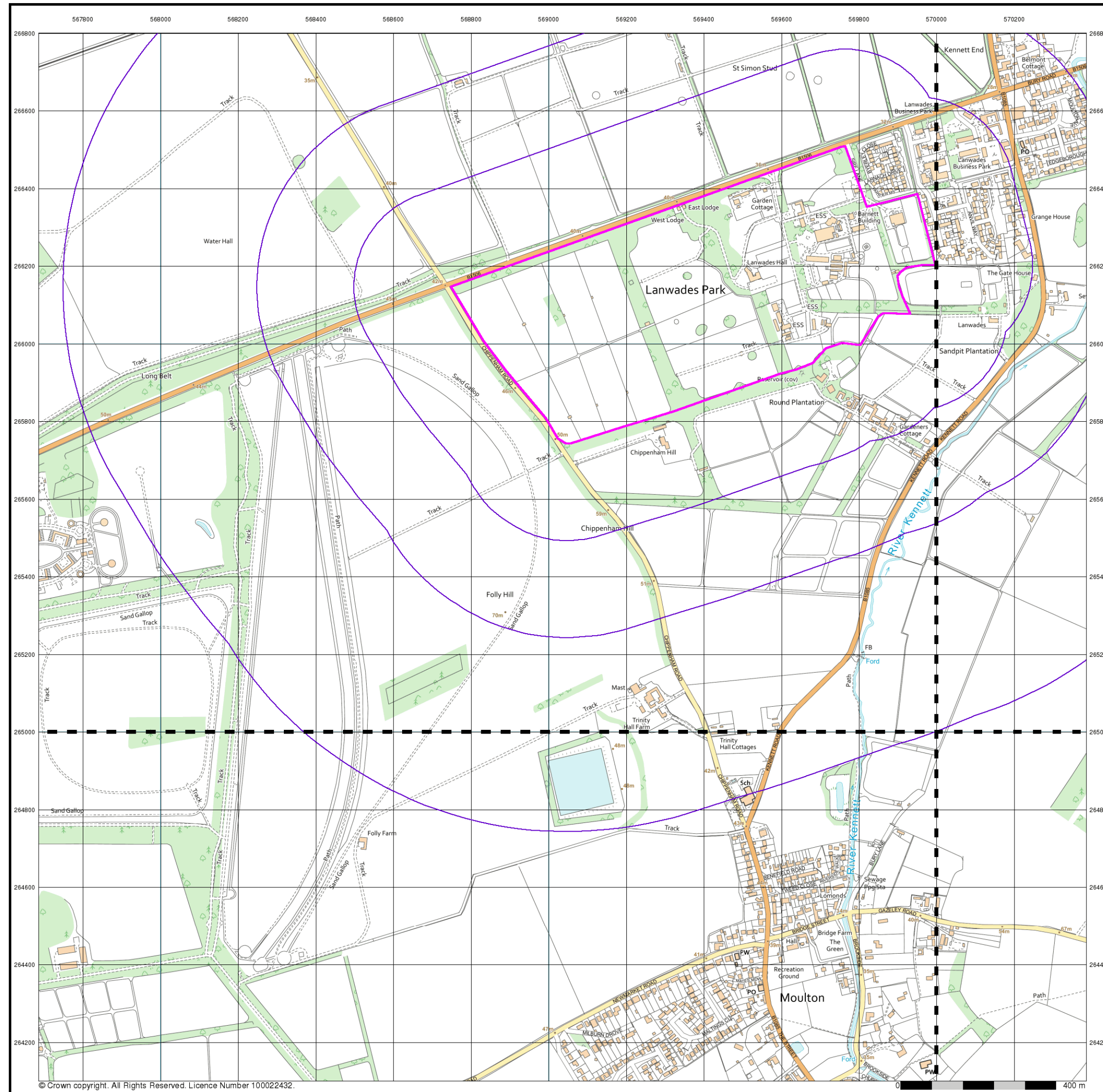
Slice: A

Site Area (Ha): 51.85

Search Buffer (m): 1000

Site Details

Lanwades Hall, Newmarket, CB8 7UA



VectorMap Local

Published 2022

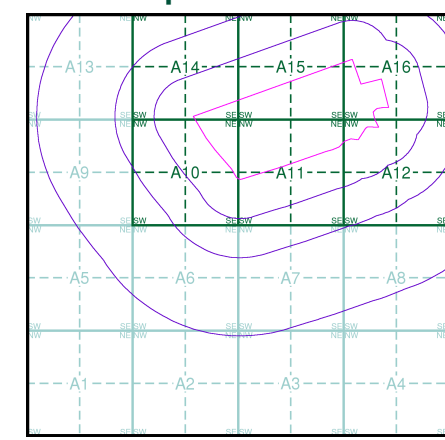
Source map scale - 1:10,000

VectorMap Local (Raster) is Ordnance Survey's highest detailed 'backdrop' mapping product. These maps are produced from OS's VectorMap Local, a simple vector dataset at a nominal scale of 1:10,000, covering the whole of Great Britain, that has been designed for creating graphical mapping. OS VectorMap Local is derived from large-scale information surveyed at 1:1250 scale (covering major towns and cities), 1:2500 scale (smaller towns, villages and developed rural areas), and 1:10 000 scale (mountain, moorland and river estuary areas).

Map Name(s) and Date(s)

TL66NE	TL76NW
2022	2022
Variable	Variable
TL66SE	TL76SW
2022	2022
Variable	Variable

Historical Map - Slice A



Order Details

Order Number: 304894834_1_1

Customer Ref: STU5875

National Grid Reference: 569140, 265870

Slice: A

Site Area (Ha): 51.85

Search Buffer (m): 1000

Site Details

Lanwades Hall, Newmarket, CB8 7UA

General

- Specified Site
- Specified Buffer(s)
- Bearing Reference Point
- Map ID
- Several of Type at Location
- Pylon
- Overhead Transmission Line

Agency and Hydrological

- Contaminated Land Register Entry or Notice (Location)
- Contaminated Land Register Entry or Notice
- Discharge Consent
- Enforcement or Prohibition Notice
- Integrated Pollution Control
- Integrated Pollution Prevention Control
- Local Authority Integrated Pollution Prevention and Control
- Local Authority Pollution Prevention and Control
- Local Authority Pollution Prevention and Control Enforcement
- Pollution Incident to Controlled Waters
- Prosecution Relating to Authorised Processes
- Prosecution Relating to Controlled Waters
- Registered Radioactive Substance
- River Network or Water Feature
- River Quality Sampling Point
- Substantiated Pollution Incident Register
- Water Abstraction
- Water Industry Act Referral
- BGS Recorded Landfill Site (Location)
- BGS Recorded Landfill Site
- EA Historic Landfill (Buffered Point)
- EA Historic Landfill (Polygon)
- Integrated Pollution Control Registered Waste Site
- Licensed Waste Management Facility (Landfill Boundary)
- Licensed Waste Management Facility (Location)
- Local Authority Recorded Landfill Site (Location)
- Local Authority Recorded Landfill Site
- Potentially Infilled Land (Non-water)
- Potentially Infilled Land (Non-water)
- Potentially Infilled Land (Water)
- Potentially Infilled Land (Water)
- Potentially Infilled Land (Water)
- Registered Landfill Site
- Registered Landfill Site (Location)
- Registered Landfill Site (Point Buffered to 100m)
- Registered Landfill Site (Point Buffered to 250m)
- Registered Waste Transfer Site (Location)
- Registered Waste Transfer Site
- Registered Waste Treatment or Disposal Site (Location)
- Registered Waste Treatment or Disposal Site

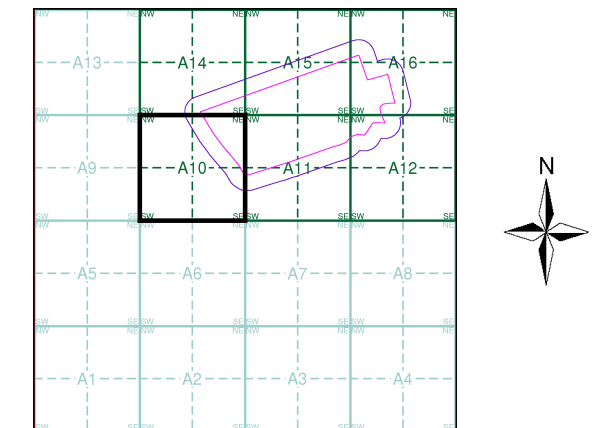
Hazardous Substances

- COMAH Site
- Explosive Site
- NIHHS Site
- Planning Hazardous Substance Consent
- Planning Hazardous Substance Enforcement

Geological

- BGS Recorded Mineral Site

Site Sensitivity Map - Segment A10

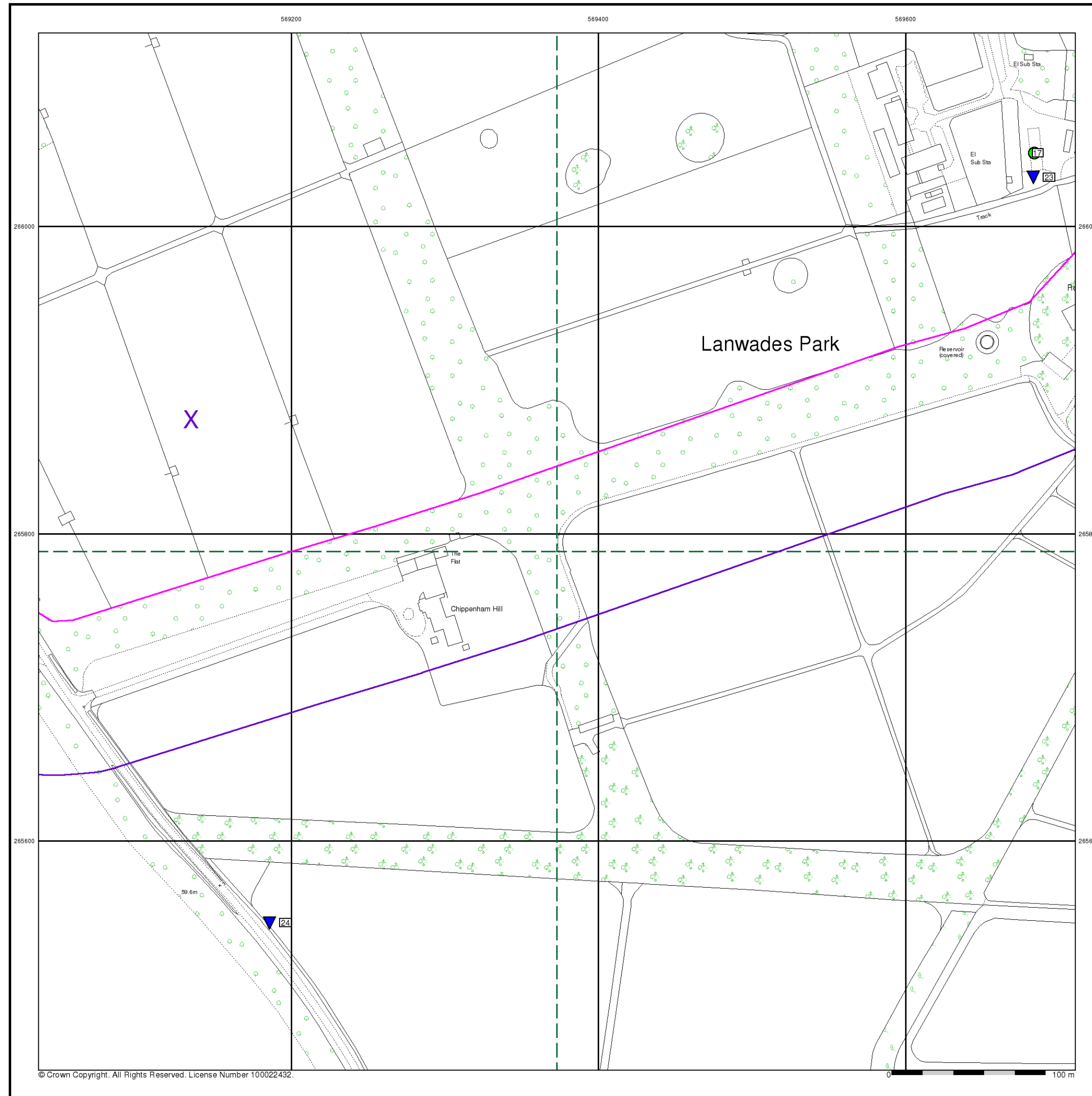


Order Details

Order Number: 304894834_1_1
Customer Ref: STU5875
National Grid Reference: 569140, 265870
Slice: A
Site Area (Ha): 51.85
Plot Buffer (m): 100

Site Details

Lanwades Hall, Newmarket, CB8 7UA



General

- Specified Site
- Specified Buffer(s)
- Bearing Reference Point
- Map ID
- Several of Type at Location
- Pylon
- Overhead Transmission Line

Agency and Hydrological

- Contaminated Land Register Entry or Notice (Location)
- Contaminated Land Register Entry or Notice
- Discharge Consent
- Enforcement or Prohibition Notice
- Integrated Pollution Control
- Integrated Pollution Prevention Control
- Local Authority Integrated Pollution Prevention and Control
- Local Authority Pollution Prevention and Control Enforcement
- Pollution Incident to Controlled Waters
- Prosecution Relating to Authorised Processes
- Prosecution Relating to Controlled Waters
- Registered Radioactive Substance
- River Network or Water Feature
- River Quality Sampling Point
- Substantiated Pollution Incident Register
- Water Abstraction
- Water Industry Act Referral

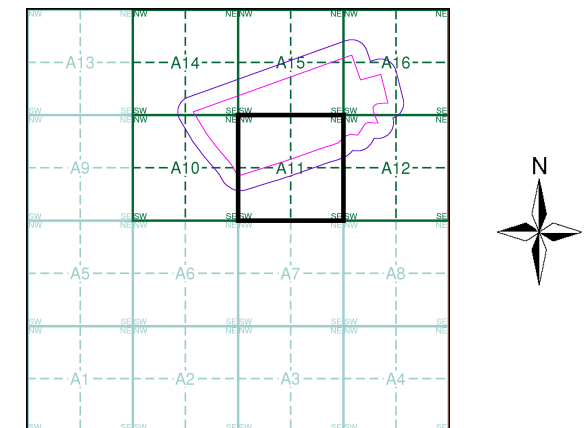
Hazardous Substances

- COMAH Site
- Explosive Site
- NIHHS Site
- Planning Hazardous Substance Consent
- Planning Hazardous Substance Enforcement
- BGS Recorded Mineral Site

Waste

- BGS Recorded Landfill Site (Location)
- BGS Recorded Landfill Site
- EA Historic Landfill (Buffered Point)
- EA Historic Landfill (Polygon)
- Integrated Pollution Control Registered Waste Site
- Licensed Waste Management Facility (Landfill Boundary)
- Licensed Waste Management Facility (Location)
- Local Authority Recorded Landfill Site (Location)
- Local Authority Recorded Landfill Site
- Potentially Infilled Land (Non-water)
- Potentially Infilled Land (Non-water)
- Potentially Infilled Land (Water)
- Potentially Infilled Land (Water)
- Potentially Infilled Land (Water)
- Registered Landfill Site
- Registered Landfill Site (Location)
- Registered Landfill Site (Point Buffered to 100m)
- Registered Landfill Site (Point Buffered to 250m)
- Registered Waste Transfer Site (Location)
- Registered Waste Transfer Site
- Registered Waste Treatment or Disposal Site (Location)
- Registered Waste Treatment or Disposal Site

Site Sensitivity Map - Segment A11



Order Details

Order Number:	304894834_1_1
Customer Ref:	STU5875
National Grid Reference:	569140, 265870
Slice:	A
Site Area (Ha):	51.85
Plot Buffer (m):	100

Site Details

Lanwades Hall, Newmarket, CB8 7UA

General

- Specified Site
- Specified Buffer(s)
- Bearing Reference Point
- Map ID
- Several of Types at Location
- Pylon
- Overhead Transmission Line

Agency and Hydrological

- Contaminated Land Register Entry or Notice (Location)
- Contaminated Land Register Entry or Notice
- Discharge Consent
- Enforcement or Prohibition Notice
- Integrated Pollution Control
- Integrated Pollution Prevention Control
- Local Authority Integrated Pollution Prevention and Control
- Local Authority Pollution Prevention and Control
- Local Authority Pollution Prevention and Control Enforcement
- Pollution Incident to Controlled Waters
- Prosecution Relating to Authorised Processes
- Prosecution Relating to Controlled Waters
- Registered Radioactive Substance
- River Network or Water Feature
- River Quality Sampling Point
- Substantiated Pollution Incident Register
- Water Abstraction
- Water Industry Act Referral

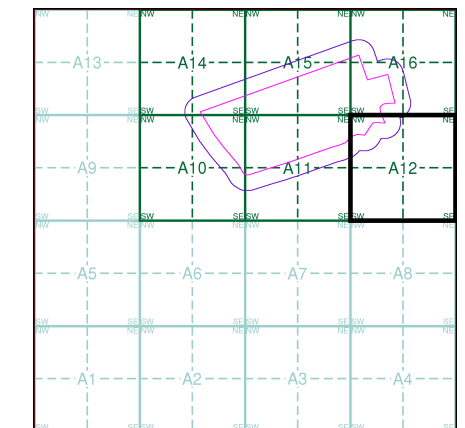
Hazardous Substances

- COMAH Site
- Explosive Site
- NIHHS Site
- Planning Hazardous Substance Consent
- Planning Hazardous Substance Enforcement
- BGS Recorded Mineral Site
- BGS Recorded Landfill Site (Location)
- BGS Recorded Landfill Site
- EA Historic Landfill (Buffered Point)
- EA Historic Landfill (Polygon)
- Integrated Pollution Control Registered Waste Site
- Licensed Waste Management Facility (Landfill Boundary)
- Licensed Waste Management Facility (Location)
- Local Authority Recorded Landfill Site (Location)
- Local Authority Recorded Landfill Site
- Potentially Infilled Land (Non-water)
- Potentially Infilled Land (Non-water)
- Potentially Infilled Land (Water)
- Potentially Infilled Land (Water)
- Potentially Infilled Land (Water)
- Registered Landfill Site
- Registered Landfill Site (Location)
- Registered Landfill Site (Point Buffered to 100m)
- Registered Landfill Site (Point Buffered to 250m)
- Registered Waste Transfer Site (Location)
- Registered Waste Transfer Site
- Registered Waste Treatment or Disposal Site (Location)
- Registered Waste Treatment or Disposal Site

Geological

- BGS Recorded Mineral Site

Site Sensitivity Map - Segment A12

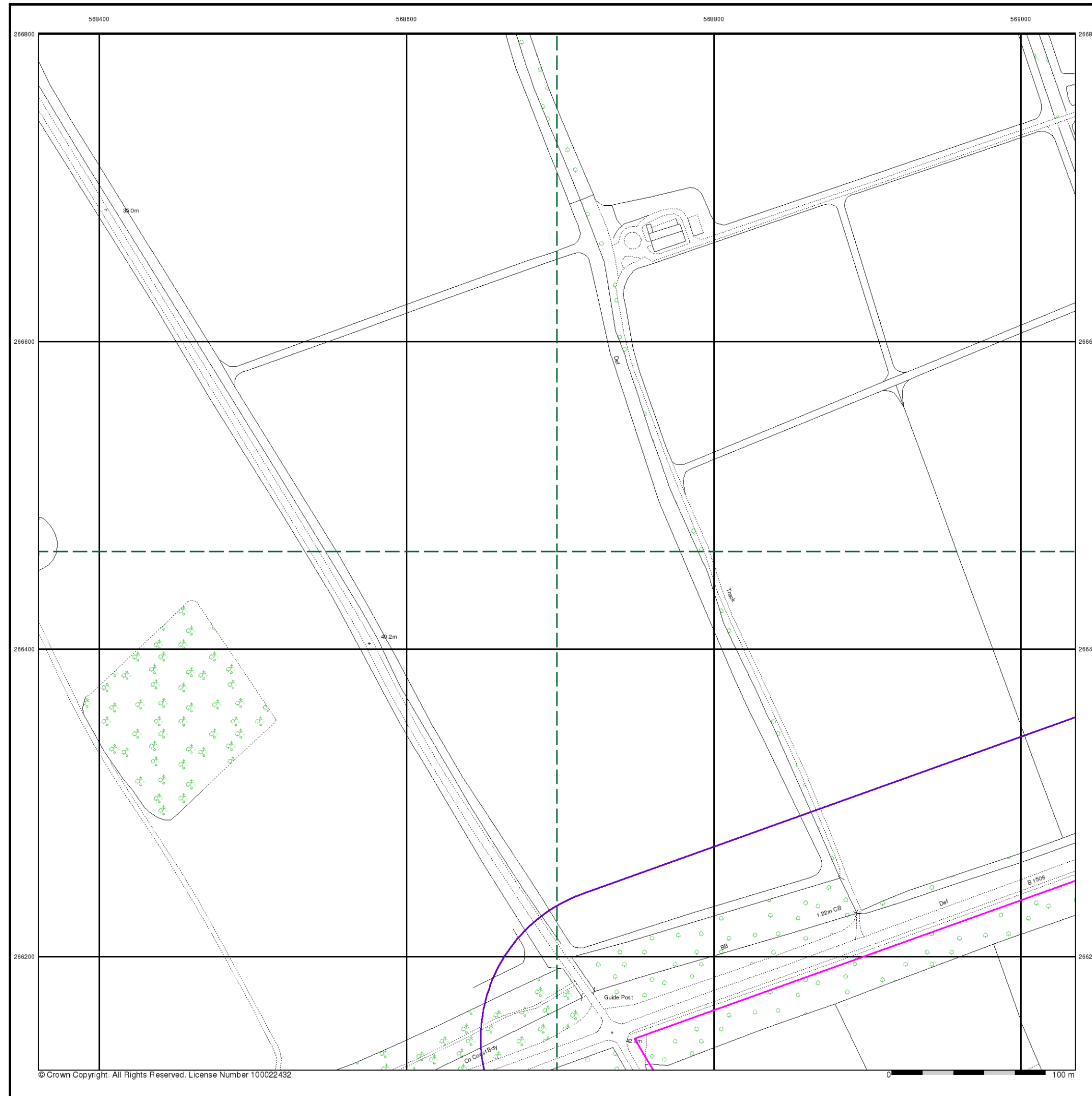


Order Details

Order Number: 304894834_1_1
Customer Ref: STU5875
National Grid Reference: 569140, 265870
Slice: A
Site Area (Ha): 51.85
Plot Buffer (m): 100

Site Details

Lanwades Hall, Newmarket, CB8 7UA



General

- Specified Site
- Specified Buffer(s)
- Bearing Reference Point
- Map ID
- Several of Type at Location
- Pylon
- Overhead Transmission Line

Agency and Hydrological

- Contaminated Land Register Entry or Notice (Location)
- Contaminated Land Register Entry or Notice
- Discharge Consent
- Enforcement or Prohibition Notice
- Integrated Pollution Control
- Integrated Pollution Prevention Control
- Local Authority Integrated Pollution Prevention and Control
- Local Authority Pollution Prevention and Control
- Local Authority Pollution Prevention and Control Enforcement
- Pollution Incident to Controlled Waters
- Prosecution Relating to Authorised Processes
- Prosecution Relating to Controlled Waters
- Registered Radioactive Substance
- River Network or Water Feature
- River Quality Sampling Point
- Substantiated Pollution Incident Register
- Water Abstraction
- Water Industry Act Referral

Hazardous Substances

- COMAH Site
- Explosive Site
- NIHHS Site
- Planning Hazardous Substance Consent
- Planning Hazardous Substance Enforcement
- BGS Recorded Mineral Site

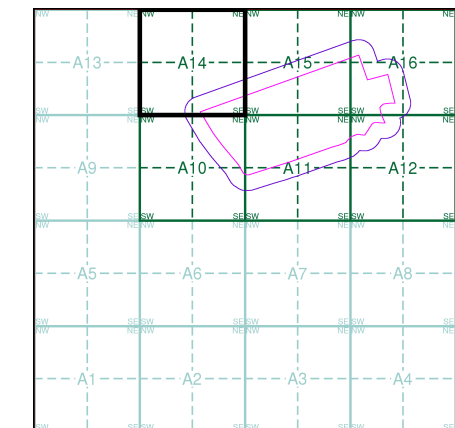
Geological

- BGS Recorded Mineral Site

Waste

- BGS Recorded Landfill Site (Location)
- BGS Recorded Landfill Site
- EA Historic Landfill (Buffered Point)
- EA Historic Landfill (Polygon)
- Integrated Pollution Control Registered Waste Site
- Licensed Waste Management Facility (Landfill Boundary)
- Licensed Waste Management Facility (Location)
- Local Authority Recorded Landfill Site (Location)
- Local Authority Recorded Landfill Site
- Potentially Infilled Land (Non-water)
- Potentially Infilled Land (Non-water)
- Potentially Infilled Land (Non-water)
- Potentially Infilled Land (Water)
- Potentially Infilled Land (Water)
- Potentially Infilled Land (Water)
- Registered Landfill Site
- Registered Landfill Site (Location)
- Registered Landfill Site (Point Buffered to 100m)
- Registered Landfill Site (Point Buffered to 250m)
- Registered Waste Transfer Site (Location)
- Registered Waste Transfer Site
- Registered Waste Treatment or Disposal Site (Location)
- Registered Waste Treatment or Disposal Site

Site Sensitivity Map - Segment A14

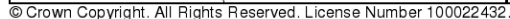


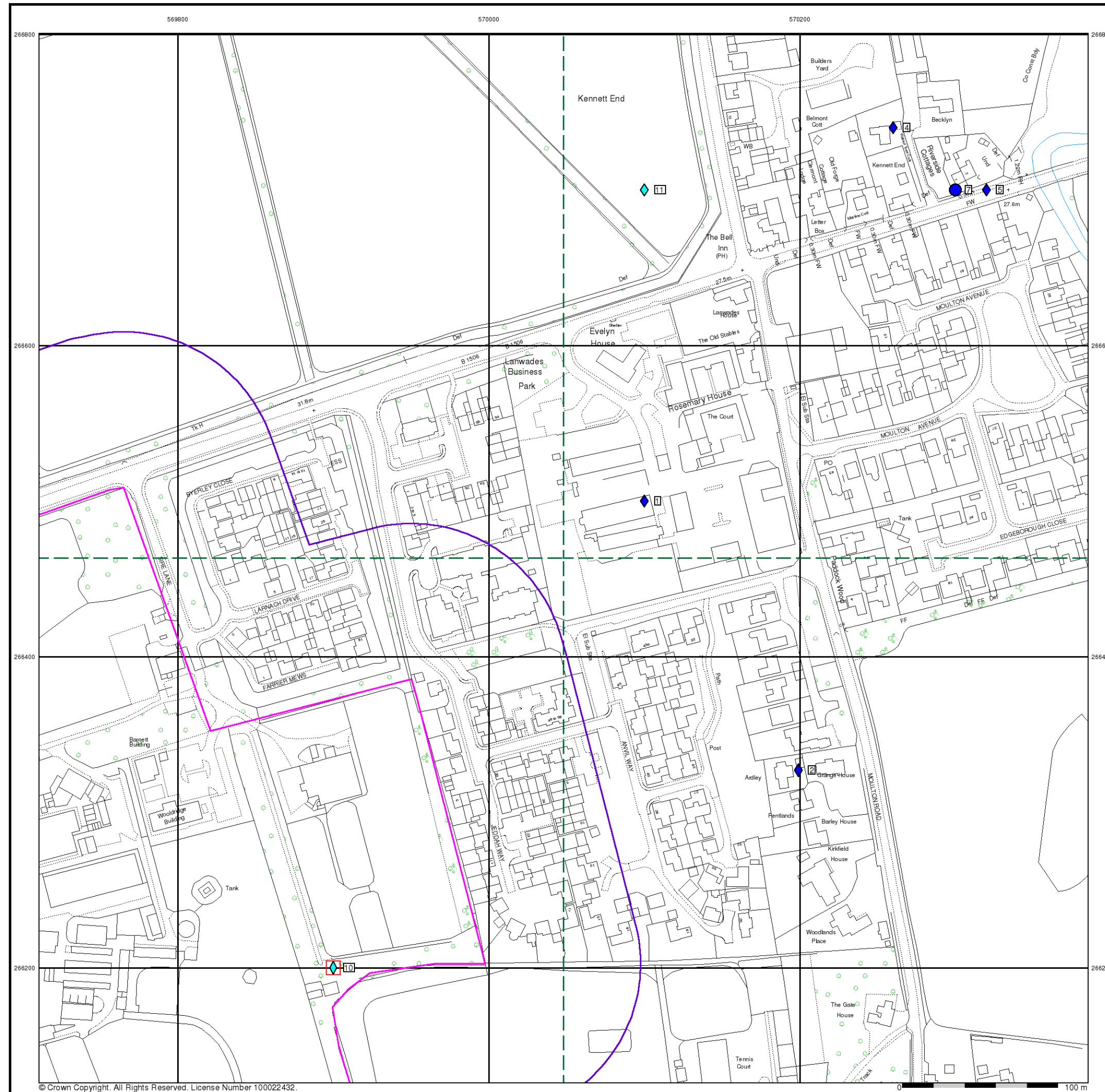
Order Details

Order Number: 304894834_1_1
Customer Ref: STU5875
National Grid Reference: 569140, 265870
Slice: A
Site Area (Ha): 51.85
Plot Buffer (m): 100

Site Details

Lanwades Hall, Newmarket, CB8 7UA





© Crown Copyright. All Rights Reserved. License Number 100022432.

soiltechnics

environmental • geotechnical • building fabric

General

- Specified Site
- Specified Buffer(s)
- Bearing Reference Point
- Map ID
- Several of Types at Location
- Pylon
- Overhead Transmission Line

Agency and Hydrological

- Contaminated Land Register Entry or Notice (Location)
- Contaminated Land Register Entry or Notice
- Discharge Consent
- Enforcement or Prohibition Notice
- Integrated Pollution Control
- Integrated Pollution Prevention Control
- Local Authority Integrated Pollution Prevention and Control
- Local Authority Pollution Prevention and Control
- Local Authority Pollution Prevention and Control Enforcement
- Pollution Incident to Controlled Waters
- Prosecution Relating to Authorised Processes
- Prosecution Relating to Controlled Waters
- Registered Radioactive Substance
- River Network or Water Feature
- River Quality Sampling Point
- Substantiated Pollution Incident Register
- Water Abstraction
- Water Industry Act Referral

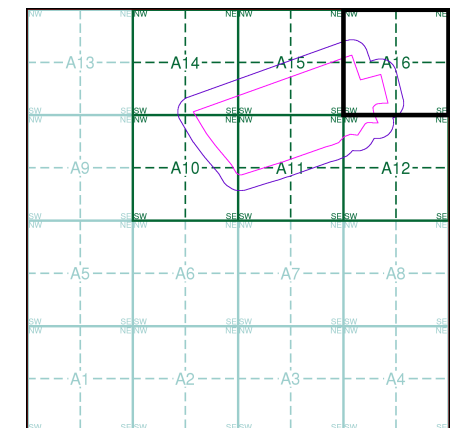
Hazardous Substances

- COMAH Site
- Explosive Site
- NIHHS Site
- Planning Hazardous Substance Consent
- Planning Hazardous Substance Enforcement
- BGS Recorded Mineral Site
- BGS Recorded Landfill Site (Location)
- BGS Recorded Landfill Site
- EA Historic Landfill (Buffered Point)
- EA Historic Landfill (Polygon)
- Integrated Pollution Control Registered Waste Site
- Licensed Waste Management Facility (Landfill Boundary)
- Licensed Waste Management Facility (Location)
- Local Authority Recorded Landfill Site (Location)
- Local Authority Recorded Landfill Site
- Potentially Infilled Land (Non-water)
- Potentially Infilled Land (Non-water)
- Potentially Infilled Land (Water)
- Potentially Infilled Land (Water)
- Potentially Infilled Land (Water)
- Registered Landfill Site
- Registered Landfill Site (Location)
- Registered Landfill Site (Point Buffered to 100m)
- Registered Landfill Site (Point Buffered to 250m)
- Registered Waste Transfer Site (Location)
- Registered Waste Transfer Site
- Registered Waste Treatment or Disposal Site (Location)
- Registered Waste Treatment or Disposal Site

Geological

- BGS Recorded Mineral Site

Site Sensitivity Map - Segment A16



Order Details

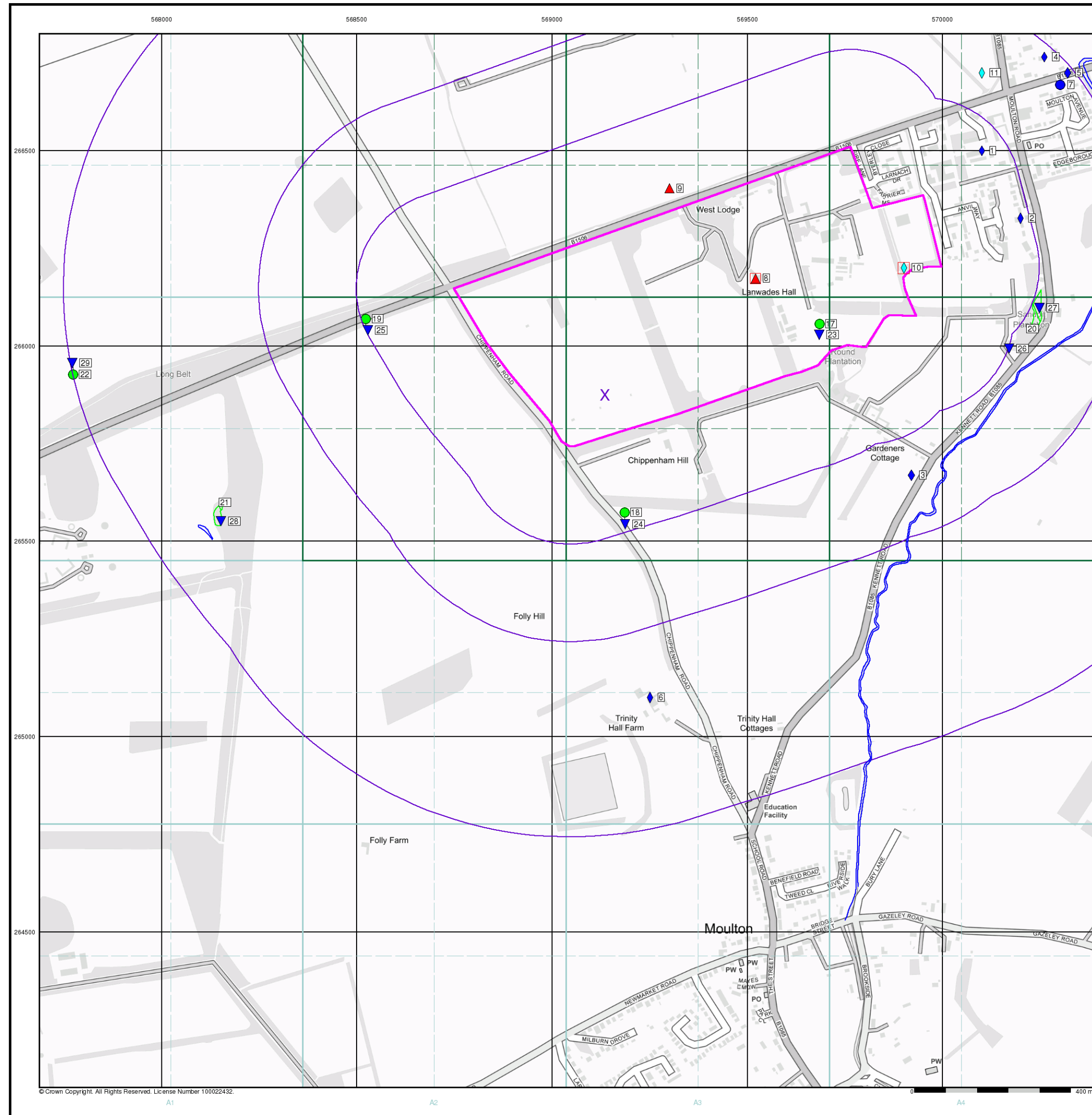
Order Number: 304894834_1_1
Customer Ref: STU5875
National Grid Reference: 569140, 265870
Slice: A
Site Area (Ha): 51.85
Plot Buffer (m): 100

Site Details

Lanwades Hall, Newmarket, CB8 7UA

Landmark
INFORMATION GROUP

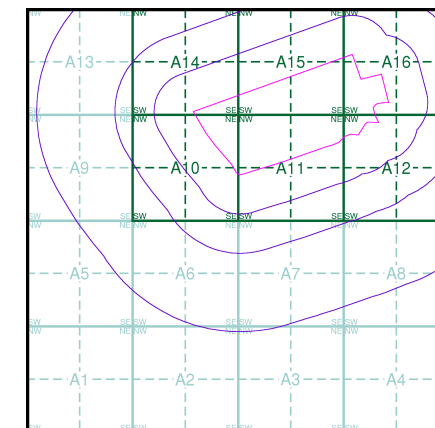
Tel: 0844 844 9952
Fax: 0844 844 9951
Web: www.envirocheck.co.uk



© Crown Copyright. All Rights Reserved. License Number 100022432.

- General**
- Specified Site
 - Specified Buffer(s)
 - Bearing Reference Point
 - Map ID
 - Several of Type at Location
- Agency and Hydrological**
- Contaminated Land Register Entry or Notice (Location)
 - Contaminated Land Register Entry or Notice
 - Discharge Consent
 - Enforcement or Prohibition Notice
 - Integrated Pollution Control
 - Integrated Pollution Prevention Control
 - Local Authority Integrated Pollution Prevention and Control
 - Local Authority Pollution Prevention and Control
 - Local Authority Pollution Prevention and Control Enforcement
 - Pollution Incident to Controlled Waters
 - Prosecution Relating to Authorised Processes
 - Prosecution Relating to Controlled Waters
 - Registered Radioactive Substance
 - River Network or Water Feature
 - River Quality Sampling Point
 - Substantiated Pollution Incident Register
 - Water Abstraction
 - Water Industry Act Referral
- Hazardous Substances**
- COMAH Site
 - Explosive Site
 - NIHHS Site
 - Planning Hazardous Substance Consent
 - Planning Hazardous Substance Enforcement
 - BGS Recorded Mineral Site
- Waste**
- BGS Recorded Landfill Site (Location)
 - BGS Recorded Landfill Site
 - EA Historic Landfill (Buffered Point)
 - EA Historic Landfill (Polygon)
 - Integrated Pollution Control Registered Waste Site
 - Licensed Waste Management Facility (Landfill Boundary)
 - Licensed Waste Management Facility (Location)
 - Local Authority Recorded Landfill Site (Location)
 - Local Authority Recorded Landfill Site
 - Potentially Infilled Land (Non-water)
 - Potentially Infilled Land (Non-water)
 - Potentially Infilled Land (Non-water)
 - Potentially Infilled Land (Water)
 - Potentially Infilled Land (Water)
 - Potentially Infilled Land (Water)
 - Registered Landfill Site (Location)
 - Registered Landfill Site (Point Buffered to 100m)
 - Registered Landfill Site (Point Buffered to 250m)
 - Registered Waste Transfer Site (Location)
 - Registered Waste Transfer Site
 - Registered Waste Treatment or Disposal Site (Location)
 - Registered Waste Treatment or Disposal Site

Site Sensitivity Map - Slice A



Order Details

Order Number: 304894834_1_1
Customer Ref: STU5875
National Grid Reference: 569140, 265870
Slice: A
Site Area (Ha): 51.85
Search Buffer (m): 1000

Site Details

Lanwades Hall, Newmarket, CB8 7UA



© Crown Copyright. All Rights Reserved. License Number 100022432.

Industrial Land Use Map

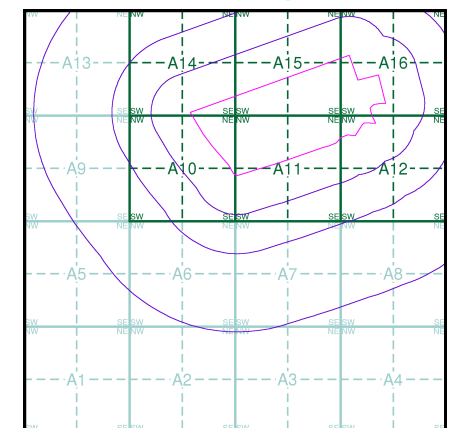
General

- Specified Site
- Specified Buffer(s)
- Bearing Reference Point
- Slice
- Map ID

Industrial Land Use

- Contemporary Trade Directory Entry
- Fuel Station Entry
- Gas Pipeline
- Points of Interest - Commercial Services
- Points of Interest - Education and Health
- Points of Interest - Manufacturing and Production
- Points of Interest - Public Infrastructure
- Points of Interest - Recreational and Environmental
- Underground Electrical Cables

Industrial Land Use Map - Slice A

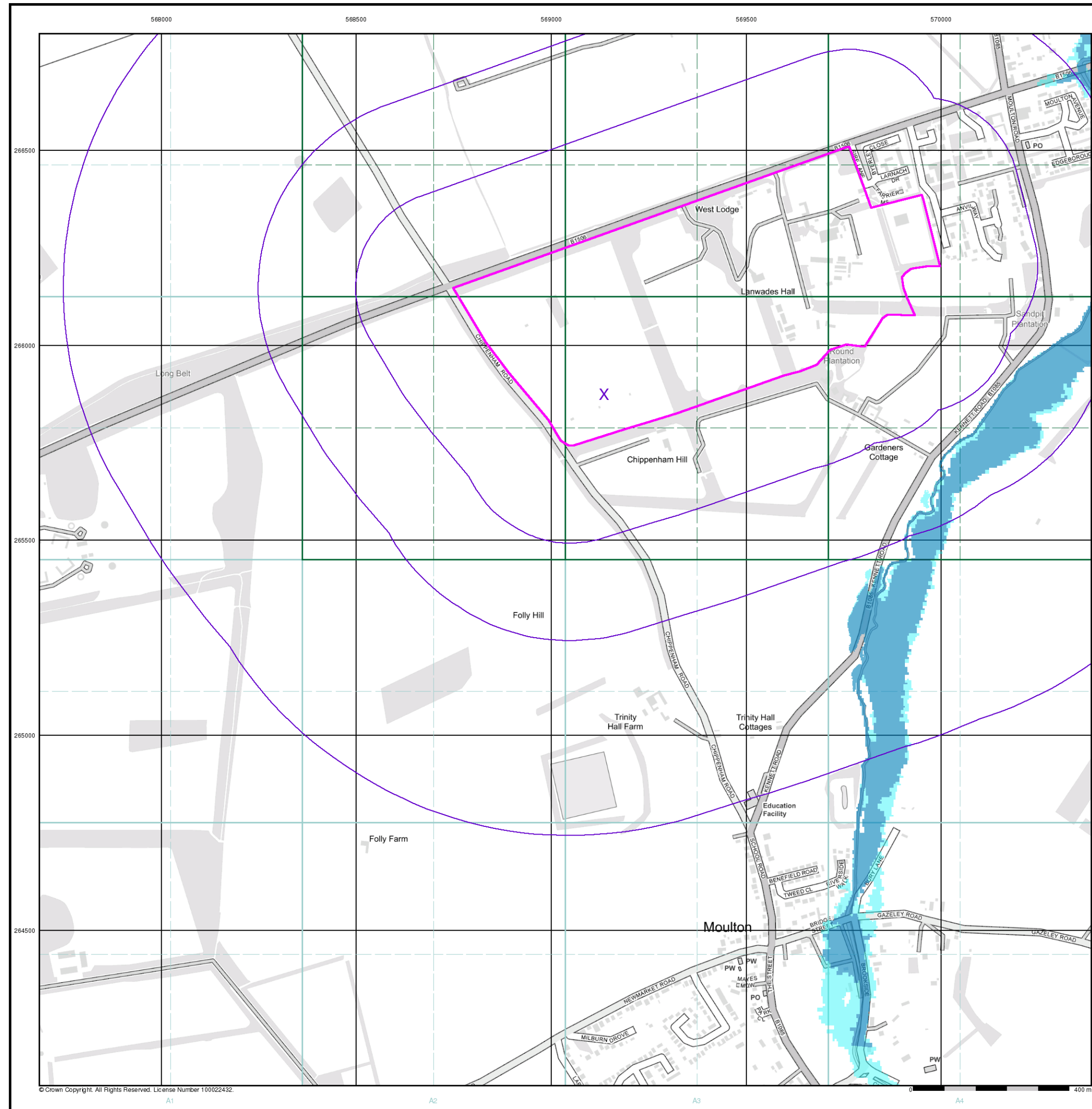


Order Details

Order Number: 304894834_1_1
Customer Ref: STU5875
National Grid Reference: 569140, 265870
Slice: A
Site Area (Ha): 51.85
Search Buffer (m): 1000

Site Details

Lanwades Hall, Newmarket, CB8 7UA



© Crown Copyright. All Rights Reserved. License Number 100022432.

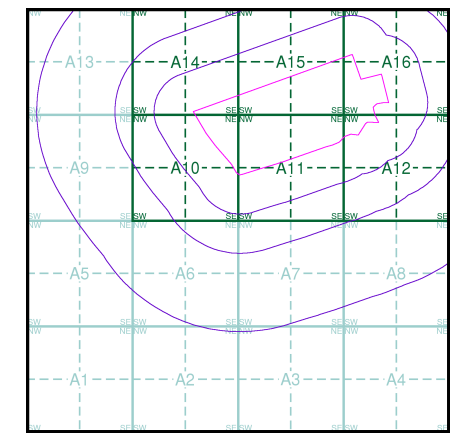
General

- Specified Site
- Specified Buffer(s)
- Bearing Reference Point

Agency and Hydrological (Flood)

- Extreme Flooding from Rivers or Sea without Defences (Zone 2)
- Flooding from Rivers or Sea without Defences (Zone 3)
- Area Benefiting from Flood Defence
- Flood Water Storage Areas
- Flood Defence

Flood Map - Slice A



Order Details

Order Number: 304894834_1_1
Customer Ref: STU5875
National Grid Reference: 569140, 265870
Slice: A
Site Area (Ha): 51.85
Search Buffer (m): 1000

Site Details

Lanwades Hall, Newmarket, CB8 7UA



© Crown Copyright. All Rights Reserved. License Number 100022432.

General

- Specified Site
- Specified Buffer(s)
- Bearing Reference Point
- Map ID
- Several of Type at Location

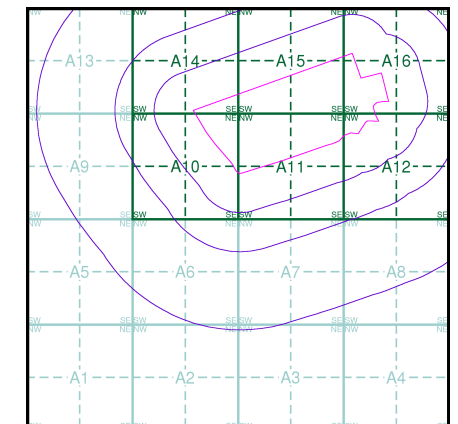
Agency and Hydrological (Boreholes)

- BGS Borehole Depth 0 - 10m
- BGS Borehole Depth 10 - 30m
- BGS Borehole Depth 30m +
- Confidential
- Other

For Borehole information please refer to the Borehole .csv file which accompanied this slice.

A copy of the BGS Borehole Ordering Form is available to download from the Support section of www.envirocheck.co.uk.

Borehole Map - Slice A



Order Details

Order Number: 304894834_1_1
Customer Ref: STU5875
National Grid Reference: 569140, 265870
Slice: A
Site Area (Ha): 51.85
Search Buffer (m): 1000

Site Details

Lanwades Hall, Newmarket, CB8 7UA

General

- Specified Site
- Specified Buffer(s)
- Bearing Reference Point

Risk of Flooding from Surface Water

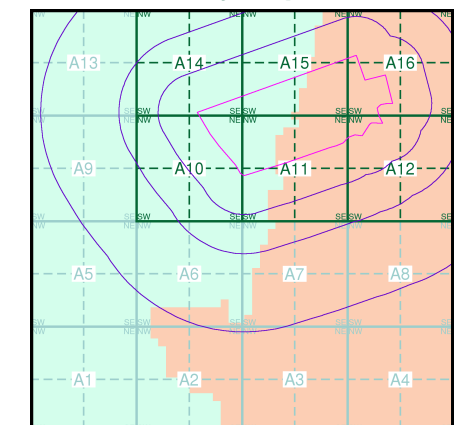
- High - 30 Year Return
- Medium - 100 Year Return
- Low - 1000 Year Return

Suitability

See the suitability map below

- National to county
- County to town
- Town to street
- Street to parcels of land
- Property

E/NRW Suitability Map - Slice A

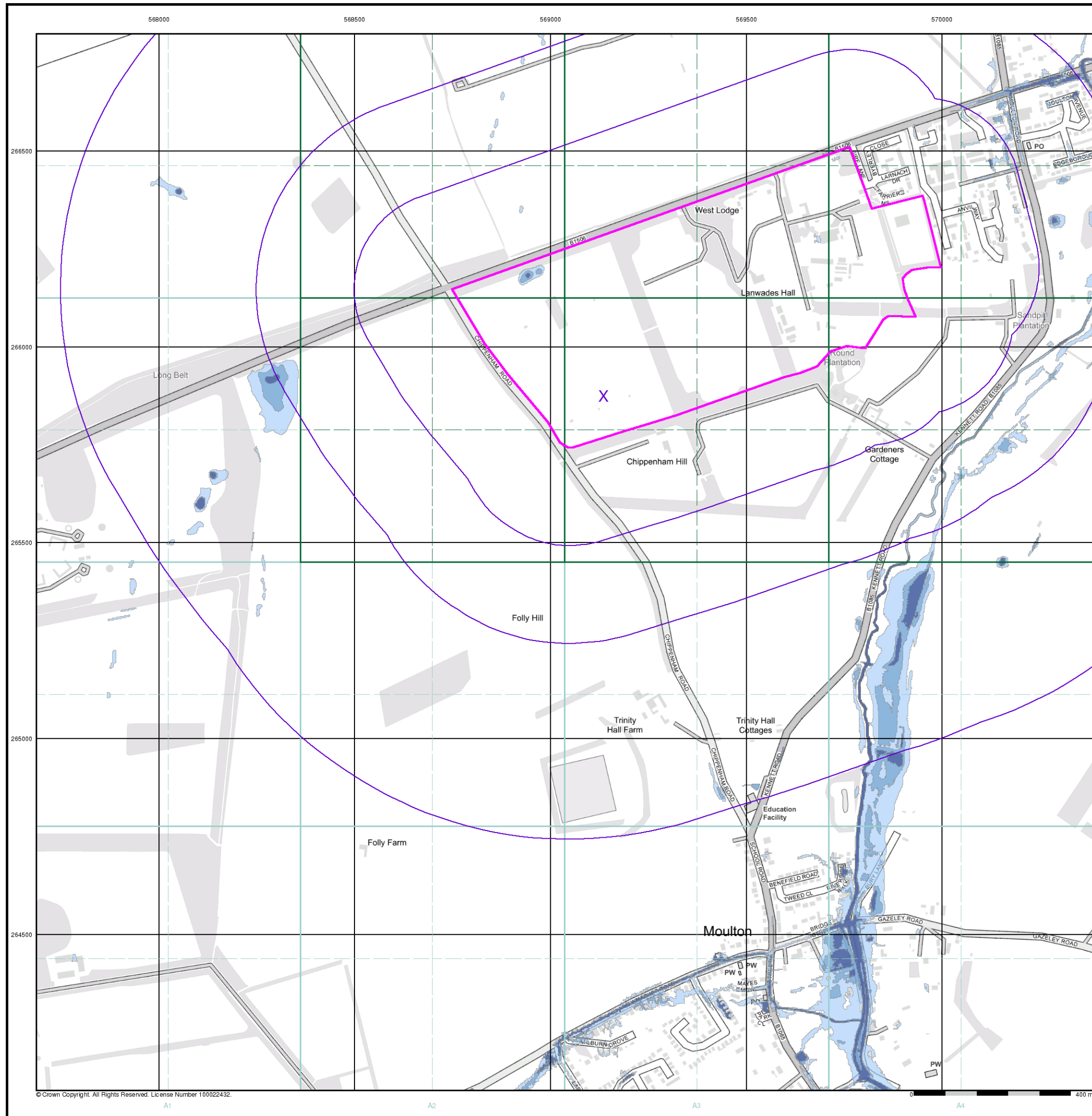


Order Details

Order Number: 304894834_1_1
Customer Ref: STU5875
National Grid Reference: 569140, 265870
Slice: A
Site Area (Ha): 51.85
Search Buffer (m): 1000




Site Details

Lanwades Hall, Newmarket, CB8 7UA



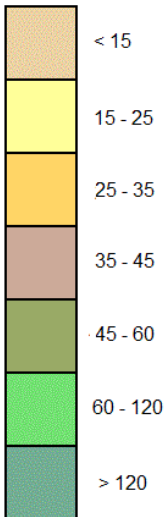


General

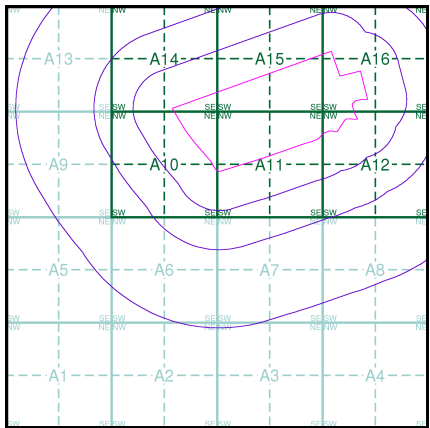
 Specified Site  Specified Buffer(s)  Bearing Reference Point

Estimated Soil Chemistry Arsenic

Arsenic Concentrations mg/kg



Estimated Soil Chemistry Arsenic - Slice A



Order Details

Order Details: 304894834_1_1
Customer Ref: STU5875
National Grid Reference: 569140, 265870
Slice: A
Site Area (Ha): 51.85
Search Buffer (m): 1000

Site Details

Lanwades Hall, Newmarket, CB8 7UA

Landmark®
INFORMATION GROUP

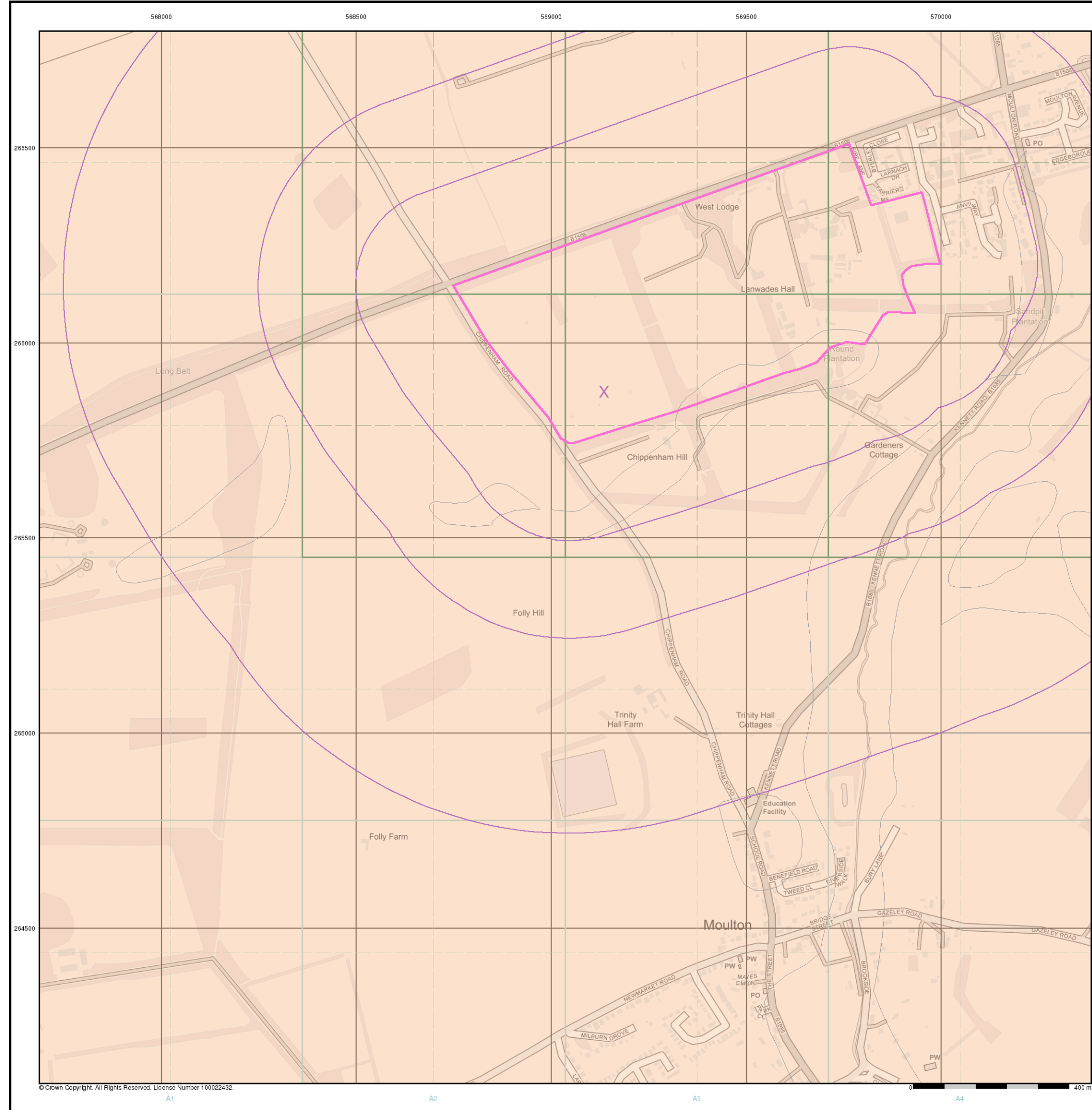
Tel: 0844 844 9952
Fax: 0844 844 9951
Web: www.envirocheck.co.uk



A Landmark Information Group Service v50.0 09-Dec-2022 Page 2 of 5



A Landmark Information Group Service v50.0 09-Dec-2022 Page 3 of 5



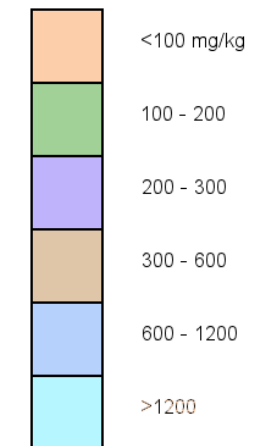
© Crown Copyright. All Rights Reserved. License Number 100022432.

General

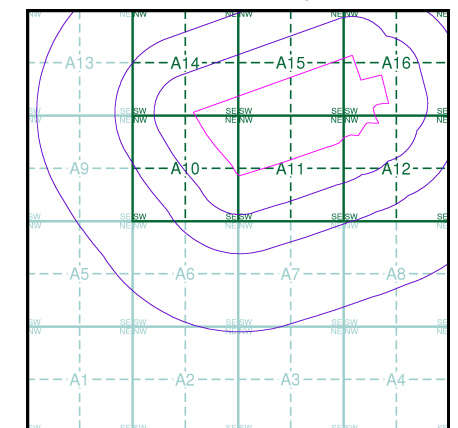
- Specified Site Specified Buffer(s) Bearing Reference Point

Estimated Soil Chemistry Lead

Lead Concentrations mg/kg



Estimated Soil Chemistry Lead - Slice A

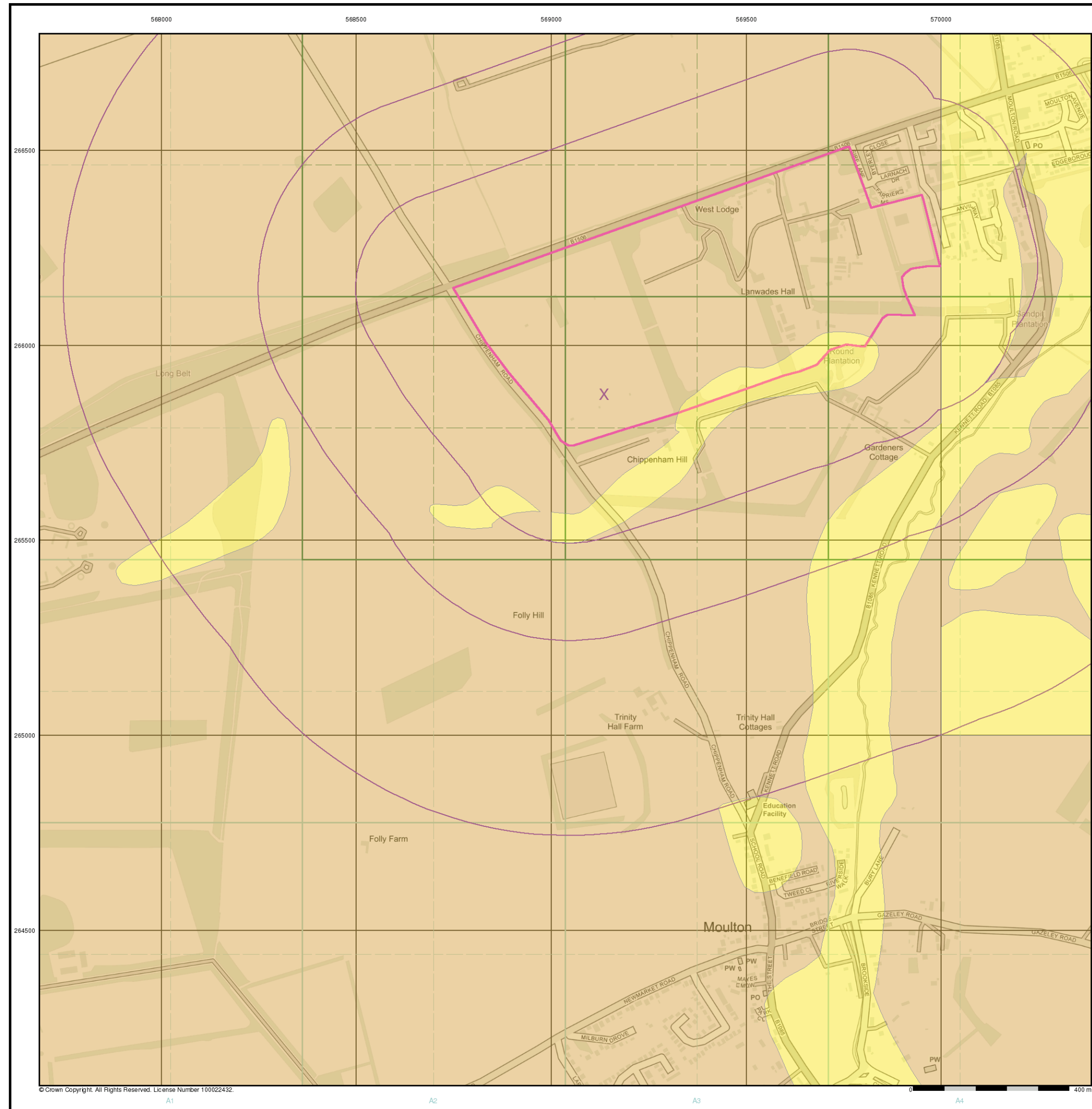


Order Details

Order Details: 304894834_1_1
Customer Ref: STU5875
National Grid Reference: 569140, 265870
Slice: A
Site Area (Ha): 51.85
Search Buffer (m): 1000

Site Details

Lanwades Hall, Newmarket, CB8 7UA



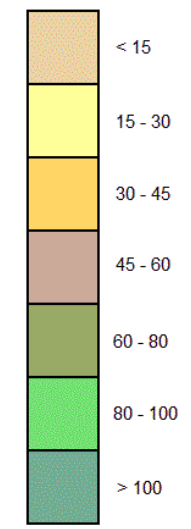
© Crown Copyright. All Rights Reserved. License Number 100022432.

General

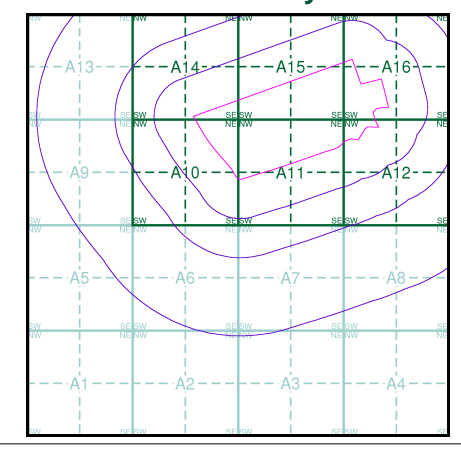
- Specified Site
- Specified Buffer(s)
- Bearing Reference Point

Estimated Soil Chemistry Nickel

Nickel Concentrations mg/kg



Estimated Soil Chemistry Nickel - Slice A



Order Details

Order Details: 304894834_1_1
Customer Ref: STU5875
National Grid Reference: 569140, 265870
Slice: A
Site Area (Ha): 51.85
Search Buffer (m): 1000

Site Details

Lanwades Hall, Newmarket, CB8 7UA

Historical Mapping Legends

Ordnance Survey County Series and Ordnance Survey Plan 1:2,500



Ordnance Survey Plan, Additional SIMs and Supply of Unpublished Survey Information 1:2,500 and 1:1,250



Large-Scale National Grid Data 1:2,500 and 1:1,250



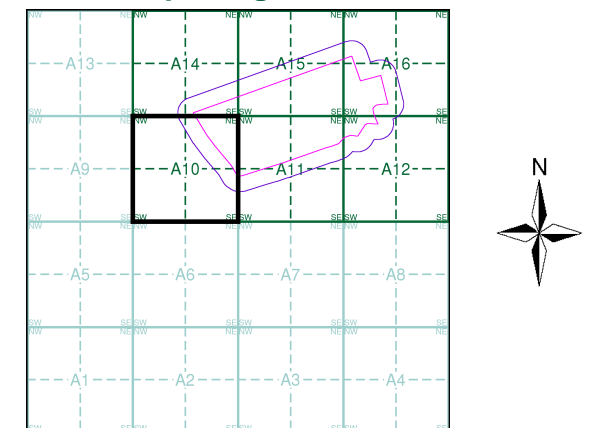
soiltechnics

environmental • geotechnical • building fabric

Historical Mapping & Photography included:

Mapping Type	Scale	Date	Pg
Cambridgeshire & Isle Of Ely	1:2,500	1885	2
Cambridgeshire & Isle Of Ely	1:2,500	1903	3
Cambridgeshire & Isle Of Ely	1:2,500	1926	4
Ordnance Survey Plan	1:2,500	1970	5
Additional SIMs	1:2,500	1989 - 1993	6
Additional SIMs	1:2,500	1993	7
Large-Scale National Grid Data	1:2,500	1994	8
Historical Aerial Photography	1:2,500	1999	9

Historical Map - Segment A10



Order Details

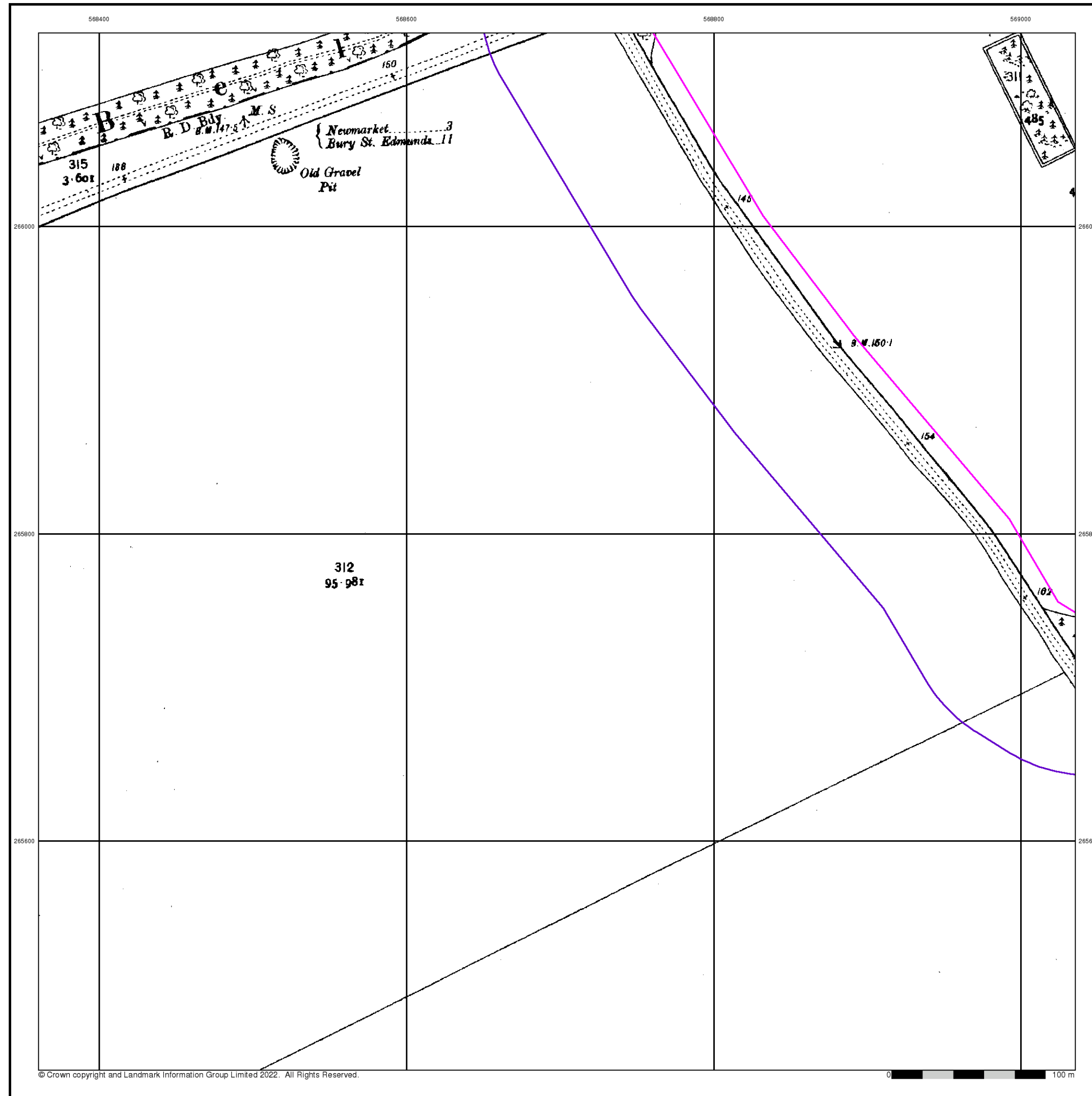
Order Number: 304894834_1_1
Customer Ref: STU5875
National Grid Reference: 569140, 265870
Slice: A
Site Area (Ha): 51.85
Search Buffer (m): 100

Site Details

Lanwades Hall, Newmarket, CB8 7UA

Landmark
INFORMATION GROUP

Tel: 0844 844 9952
Fax: 0844 844 9951
Web: www.envirocheck.co.uk



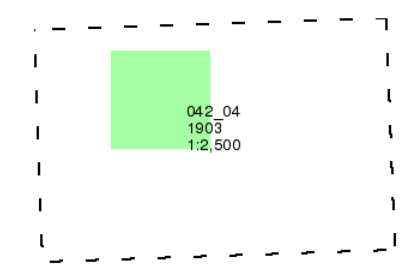
Cambridgeshire & Isle Of Ely

Published 1903

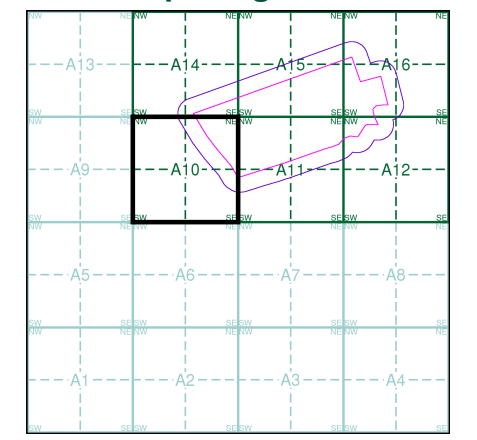
Source map scale - 1:2,500

The historical maps shown were reproduced from maps predominantly held at the scale adopted for England, Wales and Scotland in the 1840's. In 1854 the 1:2,500 scale was adopted for mapping urban areas and by 1896 it covered the whole of what were considered to be the cultivated parts of Great Britain. The published date given below is often some years later than the surveyed date. Before 1938, all OS maps were based on the Cassini Projection, with independent surveys of a single county or group of counties, giving rise to significant inaccuracies in outlying areas.

Map Name(s) and Date(s)



Historical Map - Segment A10

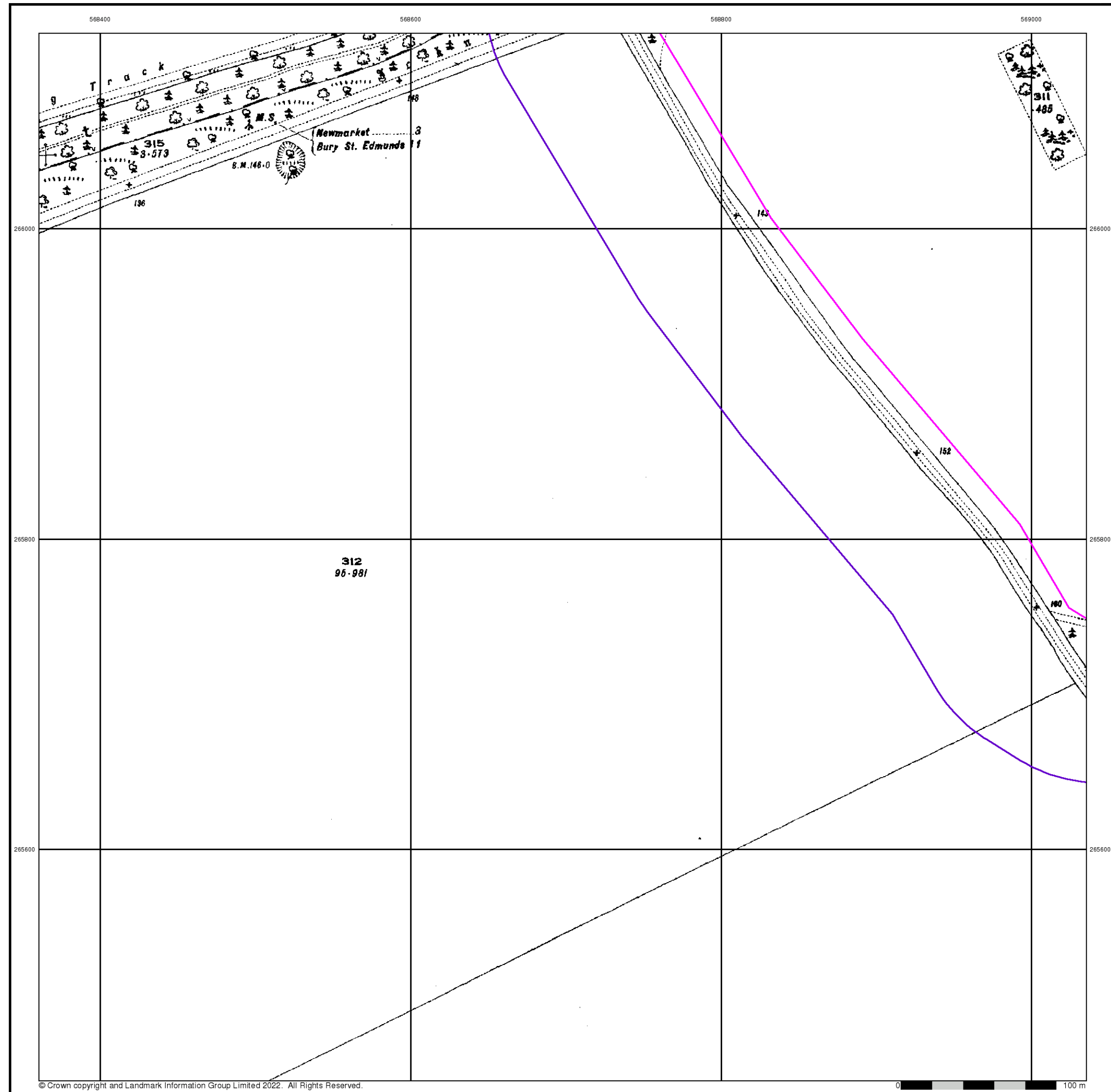


Order Details

Order Number: 304894834_1_1
Customer Ref: STU5875
National Grid Reference: 569140, 265870
Slice: A
Site Area (Ha): 51.85
Search Buffer (m): 100

Site Details

Lanwades Hall, Newmarket, CB8 7UA



© Crown copyright and Landmark Information Group Limited 2022. All Rights Reserved.

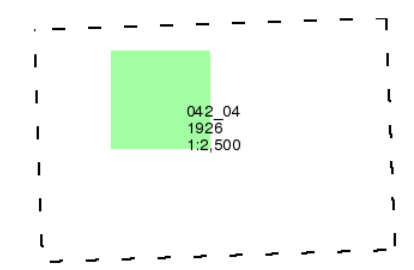
Cambridgeshire & Isle Of Ely

Published 1926

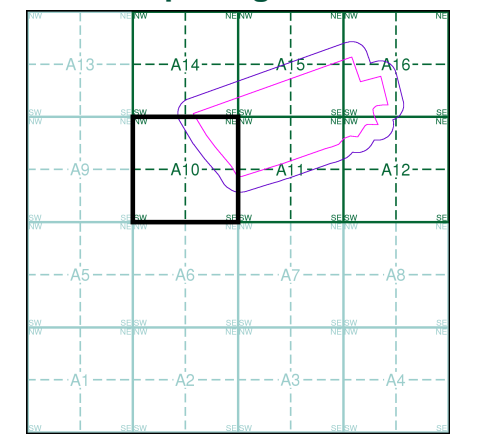
Source map scale - 1:2,500

The historical maps shown were reproduced from maps predominantly held at the scale adopted for England, Wales and Scotland in the 1840's. In 1854 the 1:2,500 scale was adopted for mapping urban areas and by 1896 it covered the whole of what were considered to be the cultivated parts of Great Britain. The published date given below is often some years later than the surveyed date. Before 1938, all OS maps were based on the Cassini Projection, with independent surveys of a single county or group of counties, giving rise to significant inaccuracies in outlying areas.

Map Name(s) and Date(s)



Historical Map - Segment A10

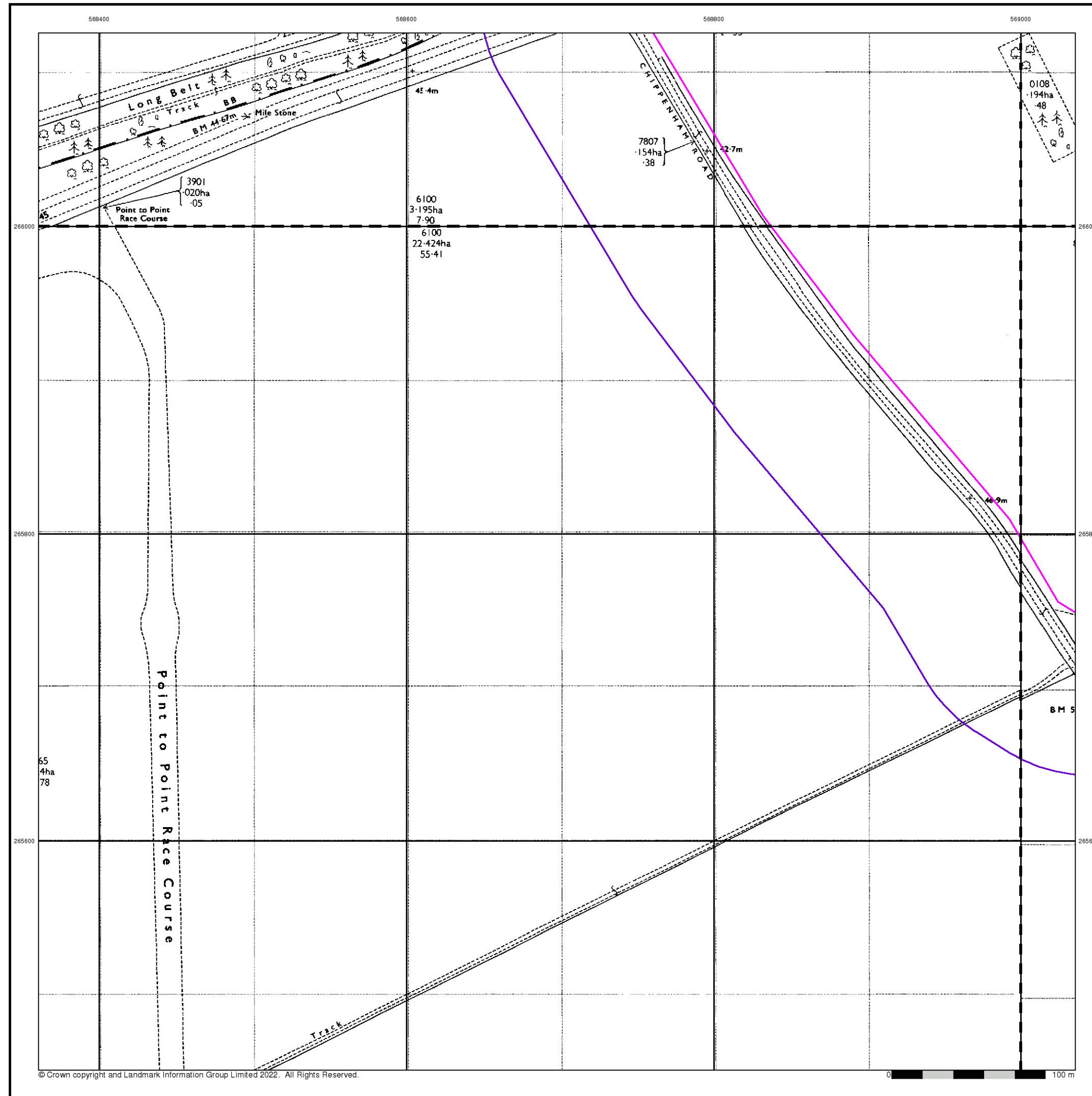


Order Details

Order Number: 304894834_1_1
Customer Ref: STU5875
National Grid Reference: 569140, 265870
Slice: A
Site Area (Ha): 51.85
Search Buffer (m): 100

Site Details

Lanwades Hall, Newmarket, CB8 7UA



Ordnance Survey Plan

Published 1970

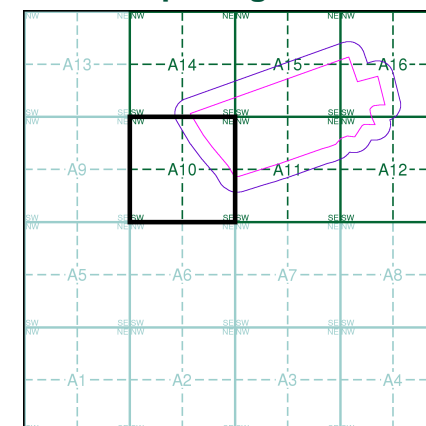
Source map scale - 1:2,500

The historical maps shown were reproduced from maps predominantly held at the scale adopted for England, Wales and Scotland in the 1840's. In 1854 the 1:2,500 scale was adopted for mapping urban areas and by 1896 it covered the whole of what were considered to be the cultivated parts of Great Britain. The published date given below is often some years later than the surveyed date. Before 1938, all OS maps were based on the Cassini Projection, with independent surveys of a single county or group of counties, giving rise to significant inaccuracies in outlying areas.

Map Name(s) and Date(s)

TL6866 1970 12,500	TL6966 1970 12,500
TL6865 1970 12,500	TL6965 1970 12,500

Historical Map - Segment A10




Order Details

Order Number: 304894834_1_1
Customer Ref: STU5875
National Grid Reference: 569140, 265870
Slice: A
Site Area (Ha): 51.85
Search Buffer (m): 100

Site Details

Lanwades Hall, Newmarket, CB8 7UA



Additional SIMs

Published 1989 - 1993

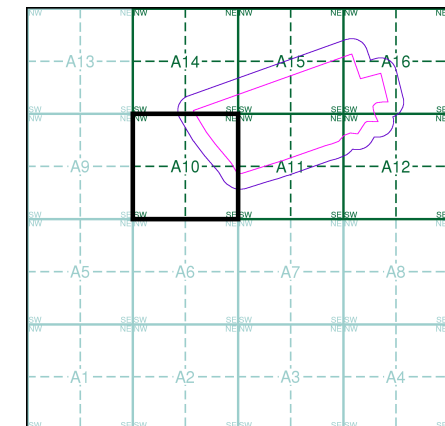
Source map scale - 1:2,500

The SIM cards (Ordnance Survey's 'Survey of Information on Microfilm') are further, minor editions of mapping which were produced and published in between the main editions as an area was updated. They date from 1947 to 1994, and contain detailed information on buildings, roads and land-use. These maps were produced at both 1:2,500 and 1:1,250 scales.

Map Name(s) and Date(s)

TL6866 1993 1:2,500	TL6966 1989 1:2,500
---------------------------	---------------------------

Historical Map - Segment A10



Order Details

Order Number: 304894834_1_1
Customer Ref: STU5875
National Grid Reference: 569140, 265870
Slice: A
Site Area (Ha): 51.85
Search Buffer (m): 100

Site Details

Lanwades Hall, Newmarket, CB8 7UA

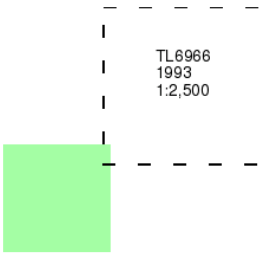
Additional SIMs

Published 1993

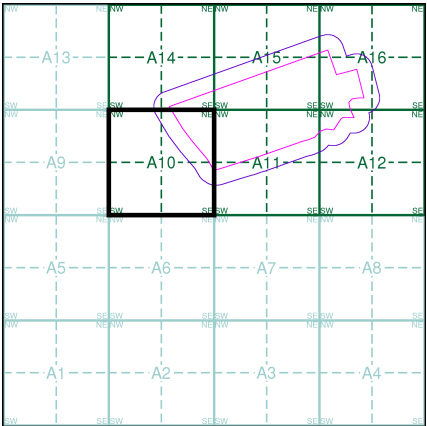
Source map scale - 1:2,500

The SIM cards (Ordnance Survey's `Survey of Information on Microfilm') are further, minor editions of mapping which were produced and published in between the main editions as an area was updated. They date from 1947 to 1994, and contain detailed information on buildings, roads and land-use. These maps were produced at both 1:2,500 and 1:1,250 scales.

Map Name(s) and Date(s)



Historical Map - Segment A10

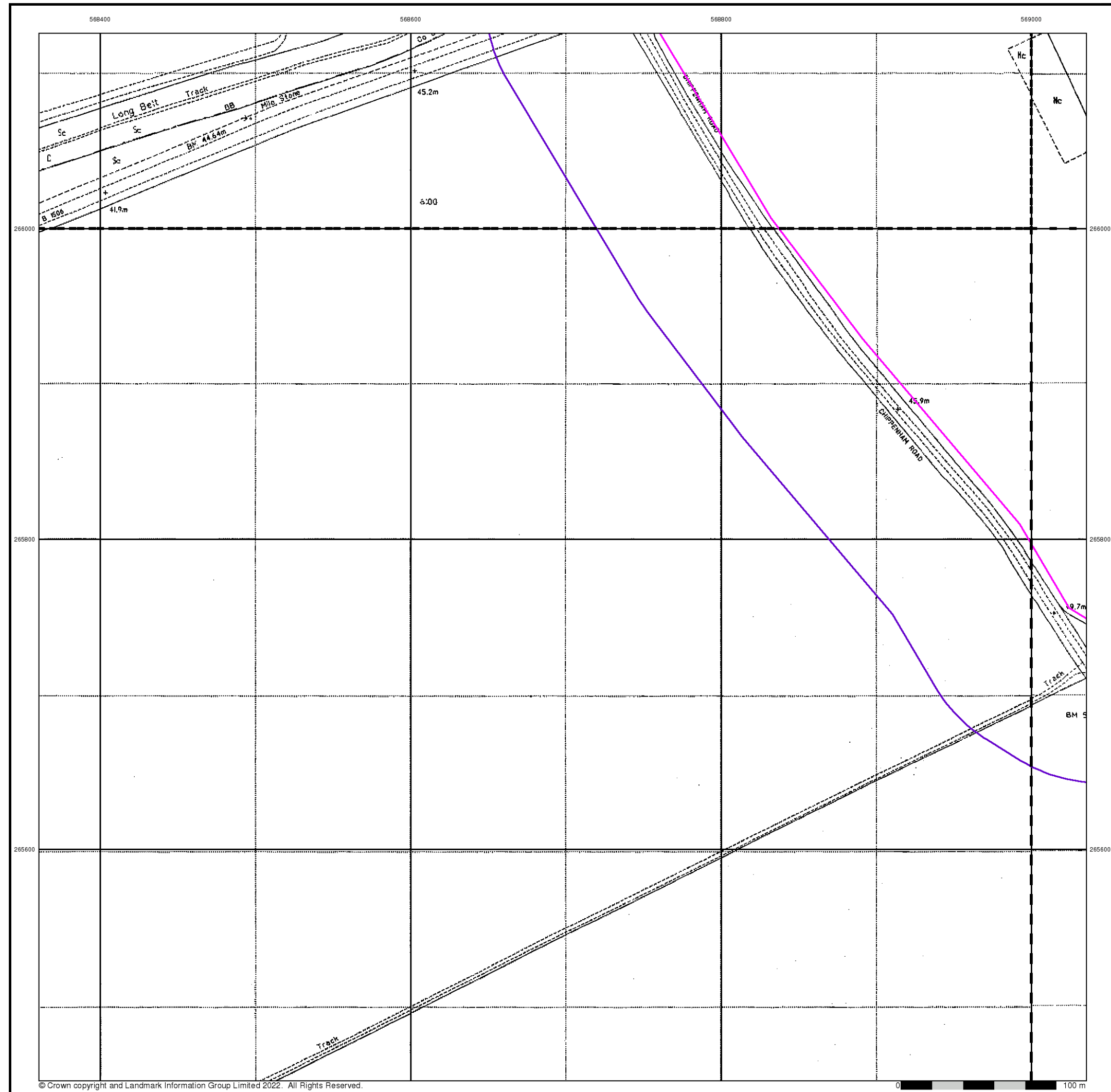


Order Details

Order Number: 304894834_1_1
Customer Ref: STU5875
National Grid Reference: 569140, 265870
Slice: A
Site Area (Ha): 51.85
Search Buffer (m): 100

Site Details

Lanwades Hall, Newmarket, CB8 7UA



Large-Scale National Grid Data

Published 1994

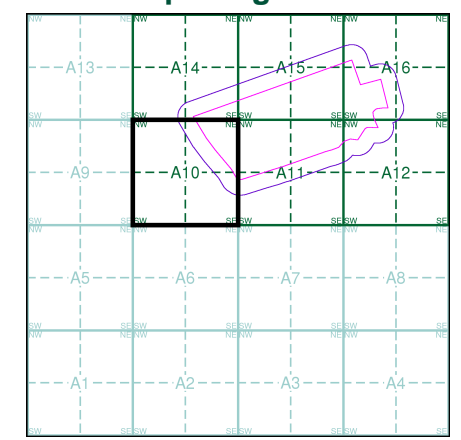
Source map scale - 1:2,500

'Large Scale National Grid Data' superseded SIM cards (Ordnance Survey's 'Survey of Information on Microfilm') in 1992, and continued to be produced until 1999. These maps were the fore-runners of digital mapping and so provide detailed information on houses and roads, but tend to show less topographic features such as vegetation. These maps were produced at both 1:2,500 and 1:1,250 scales.

Map Name(s) and Date(s)

TL6866 1994 12,500	TL6966 1994 12,500
TL6865 1994 12,500	TL6965 1994 12,500

Historical Map - Segment A10



Order Details

Order Number: 304894834_1_1
Customer Ref: STU5875
National Grid Reference: 569140, 265870
Slice: A
Site Area (Ha): 51.85
Search Buffer (m): 100

Site Details

Lanwades Hall, Newmarket, CB8 7UA